





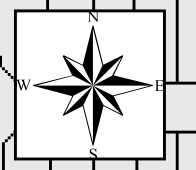


Legend


-  Future Detention Ponds
 -  Existing Merida Trail System
 -  Proposed Trail Regional Pond
 -  Merida Fishing Pier
- 100 Yr Floodplain**
- FLD_ZONE**
-  A
 -  AE



1 inch equals 200 feet



*Webb County
Drainage District*
**TRAIL CONCEPTUAL
MAP**

 **CRANE ENGINEERING CORP.**
1310 JUNCTION DRIVE SUITE B
LAREDO, TEXAS 78041 956-712-1996
FIRM REGISTRATION NO. F-3353